

This map has been withheld for security reasons.

Figure 10-1
Chilled Water Facilities


Comprehensive Master Plan Update
University of Central Florida
Orlando, Florida
2010-2020



All maps are diagrammatic and conceptual. The various areas shown are approximate and not to survey accuracy. The intent of these maps is to illustrate general areas of existing or potential use.

Rev. 20090622

Legend



This map has been withheld for security reasons.

Figure 10-2
Electric Power Facilities

Comprehensive Master Plan Update
University of Central Florida
Orlando, Florida
2010-2020


Legend

FEEDER 0940	0940 - VT #1	0940 - VT #2
FEEDER 0942	0942 - VT #1	0942 - VT #2
FEEDER 0982	0982 - VT #1	0982 - VT #2
FEEDER 1014	1014 - VT #1	1014 - VT #2
FEEDER 1016	1016 - VT #1	1016 - VT #2
FEEDER 0989		
FUSED CABLE SERVICE TRANSFORMER		
FUTURE CABLE		



All maps are diagrammatic and conceptual. The various areas shown are approximate and not to survey accuracy. The intent of these maps is to illustrate general areas of existing or potential use.

Rev. 20090622



This map has been withheld for security reasons.

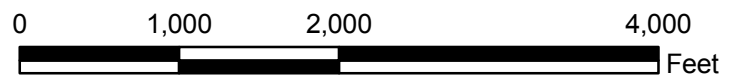
Figure 10-3
Natural Gas Facilities

Comprehensive Master Plan Update
University of Central Florida
Orlando, Florida
2010-2020

Legend



All maps are diagrammatic and conceptual. The various areas shown are approximate and not to survey accuracy. The intent of these maps is to illustrate general areas of existing or potential use.



This map has been withheld for security reasons.

Figure 10-4
TELECOMMUNICATIONS FACILITIES

Legend
— Future Duct Bank

Comprehensive Master Plan Update
University of Central Florida
Orlando, Florida
2010-2020



All maps are diagrammatic and conceptual. The various areas shown are approximate and not to survey accuracy. The intent of these maps is to illustrate general areas of existing or potential use.

Rev. 20090422

